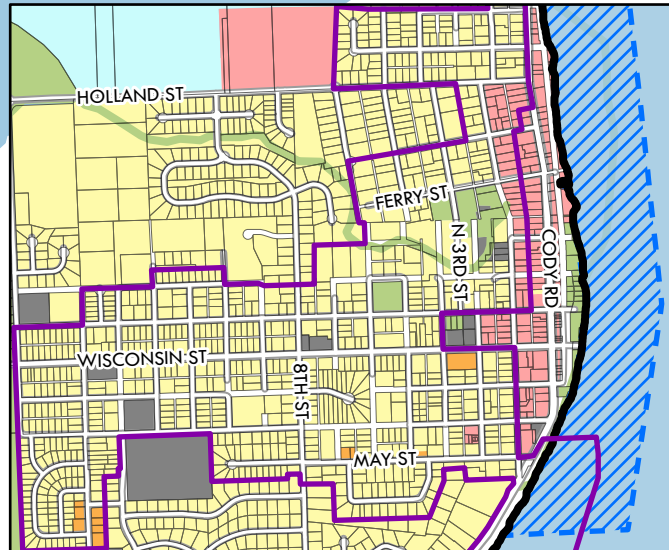
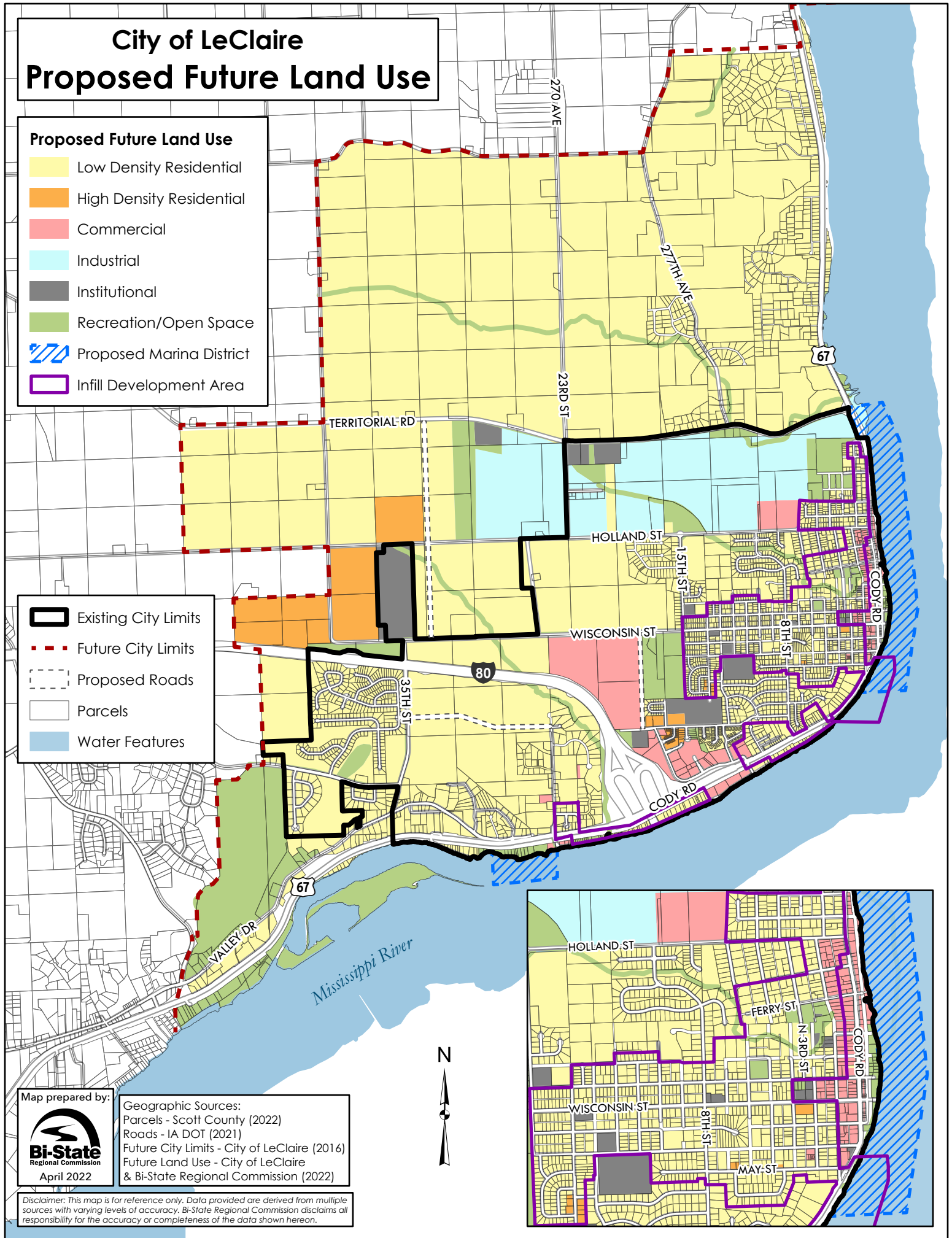


City of LeClaire Proposed Future Land Use


Proposed Future Land Use

- Low Density Residential
- High Density Residential
- Commercial
- Industrial
- Institutional
- Recreation/Open Space
- Proposed Marina District
- Infill Development Area

- Existing City Limits
- Future City Limits
- Proposed Roads
- Parcels
- Water Features



Map prepared by:



Geographic Sources:
 Parcels - Scott County (2022)
 Roads - IA DOT (2021)
 Future City Limits - City of LeClaire (2016)
 Future Land Use - City of LeClaire
 & Bi-State Regional Commission (2022)

Disclaimer: This map is for reference only. Data provided are derived from multiple sources with varying levels of accuracy. Bi-State Regional Commission disclaims all responsibility for the accuracy or completeness of the data shown hereon.